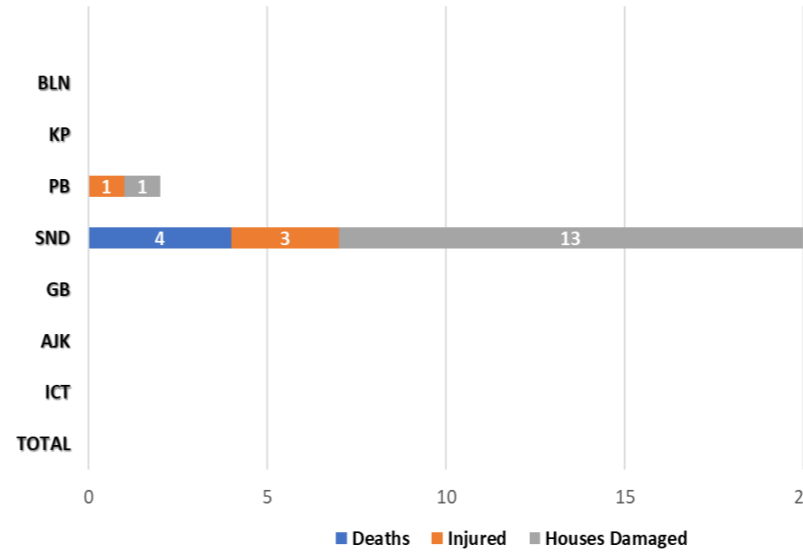


TOP RAINFALL RECORDED LAST 24 HOURS (MM)

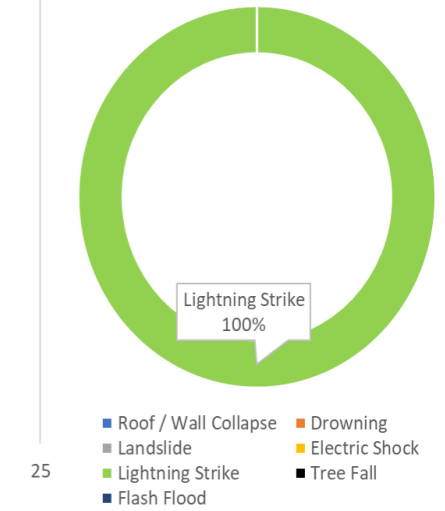
- Balochistan.** Barkhan 4
- Khyber Pakhtunkhwa.** Balakot 35, Saidu Sharif 27, Malam Jabba 26, Buner 5, Kakul 2
- Lower Dir 1, Upper Dir 1
- Punjab.** Murree 2, Narowal 2
- Sindh.** Nil
- Gilgit-Baltistan.** Nil
- State of AJ&K.** Rawalakot 13, Garhi Dupatta 3, Bandi Abbaspur 3
- ICT.** Nil

Data Source: PMD

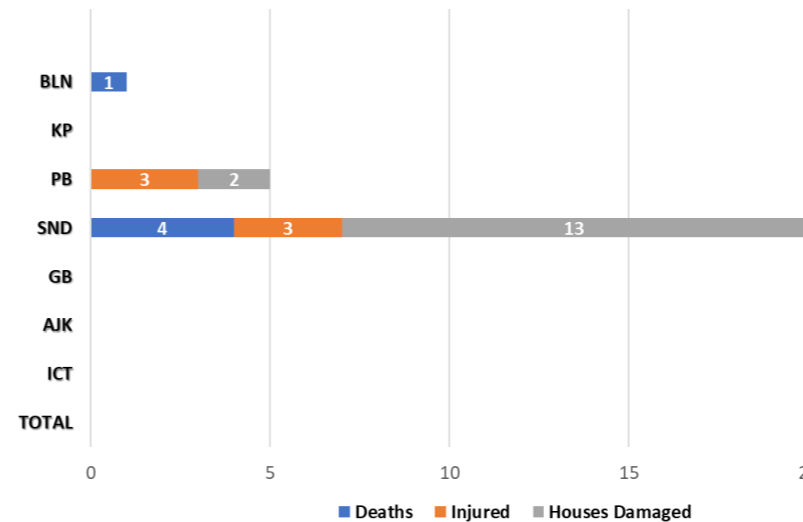
Losses & Damages Last 24 Hours



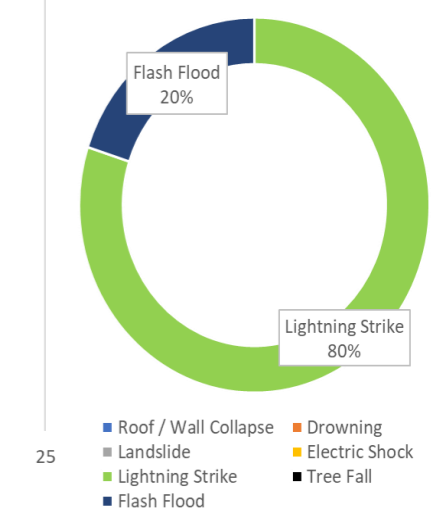
Last 24 Hrs Deaths Categorization



Cumulative Losses & Damages (1 Jul – 2 Jul)

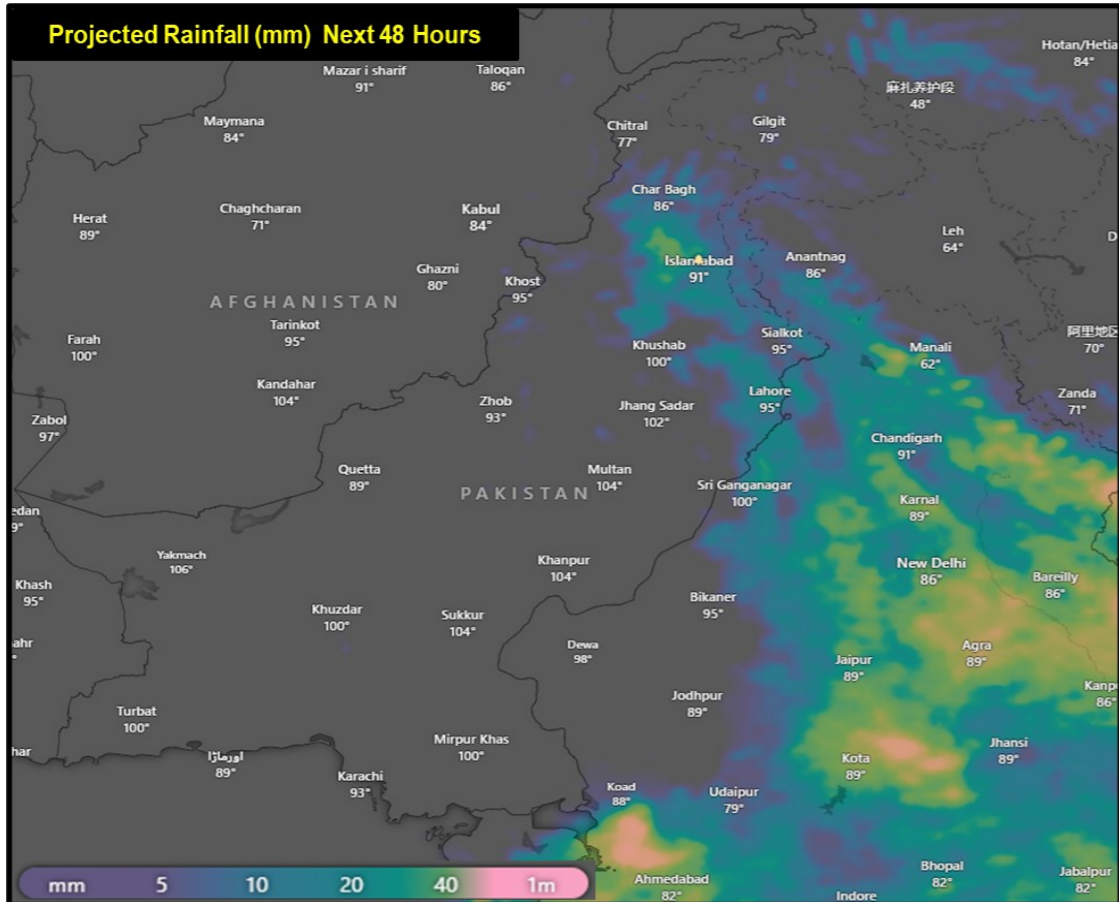


Cumulative Deaths Categorization



Note: Losses / Damages data is provided by PDMA's / GBDMA / SDMA / Govt Depts and is preliminary.

Projected Rainfall (mm) Next 48 Hours



Pakistan Reservoirs Data (2 Jul - 0600 hours)		
Details	Tarbela Dam	Mangla Dam
MCL (Feet)	1,550.00	1,242.00
Dead Level (Feet)	1,402.00	1,050.00
Water Level (Feet)	1,479.20	1,185.30
Change Last 24 hrs (Feet)	+5.40	+0.70
Storage (MAF)	Max	5.809
	Present	2.226
Change Last 24 hrs	+0.227	+0.039
% Dam Filled	38.00	46.58
Change Last 24 hrs	+4%	+0.52%

Data Source: WAPDA

Indian Dams Data (1 Jul - 0600 hours)			
Details	Bhakra	Pong	Thein
MCL (Feet)	1,680.00	1,390.00	1,732.00
Water Level (Feet)	1,584.39	1,307.08	1,647.72
Storage (MAF)	Max	5.050	4.991
	Present	1.556	0.932
% Dam Filled	31	19	31

Data Source: PCIW

FFD Discharge Report				
Recorded at: 02-Jul-2024 12:00 PST				
River	Site	Inflow	Outflow	
Indus	Tarbela	255,000	118,900	NORMAL
	Kalabagh	225,180	217,240	NORMAL
	Chashma	217,300	210,700	NORMAL
	Taunsa	195,398	168,042	NORMAL
	Guddu	122,593	93,421	NORMAL
	Sukkur	57,590	18,500	NORMAL
Kabul	Kotri	46,367	4,032	NORMAL
	Nowshera	88,600	88,600	LOW
Jhelum	Mangla	50,000	23,115	NORMAL
	Rasul	19,644	0	NORMAL
	Marala	74,953	43,630	NORMAL
Chenab	Khanki	53,441	45,480	NORMAL
	Q.Abad	58,330	38,805	NORMAL
	Trimmu	27,605	10,205	NORMAL
	Panjinad	12,131	0	NORMAL
Ravi	Jassar	2,129	2,129	NORMAL
	Shahdara	14,129	14,129	NORMAL
	Balloki	33,835	7,335	NORMAL
Sutlej	Sidhnai	16,100	0	NORMAL
	GS Wala	360	360	NORMAL
	Sulemanki	16,419	3,264	NORMAL
	Islam	2,400	0	NORMAL

FORECASTED IMPACT NEXT 24-48 HOURS

- **Rain-wind thundershowers with Few Heavy to Very Heavy Falls** expected
 - **Khyber Pakhtunkhwa** (Galiyat, Dir, Chitral, Swat, Kohistan, Malakand, Bajaur, Shangla, Battagram, Buner, Kohat, Bajaur, Mohmand, Khyber, Mansehra, Abbottabad, Haripur, Peshawar, Mardan, Charsadda, Hangu, Kurram, Waziristan, Bannu and DI Khan).
 - **Punjab** (Rawalpindi, Murree, Attock, Chakwal, Tala Gang, Jhelum, Mandi Bahauddin, Gujrat, Gujranwala, Hafizabad, Wazirabad, Lahore, Sheikhupura, Sialkot, Narowal, Sahiwal, Jhang, Toba Tek Singh, Nankana Sahib, Chiniot, Faisalabad, Okara, Pakpattan, Kasur, Khushab, Sargodha, Bhakkar, Mianwali, Bahawalpur, Bahawalnagar, D.G. Khan, Multan, Khanewal, Lodhran, Muzaffargarh, Rajanpur, Rahimyar Khan and Layyah).
 - **Islamabad Capital Territory**
 - **State of AJ&K** (Neelum, Muzaffarabad, Rawalakot, Poonch, Hattian, Bagh, Haveli, Sudhnoti, Kotli, Bhimber, Mirpur).
- **Mainly hot & humid with rain-wind / thundershowers** expected
 - **Balochistan** (Khuzdar, Kalat, Zhob, Barkhan, Jaffarabad and Naseerabad).
 - **Sindh** (Mithi, Umarkot, Mirpurkhas, Sukkur and Larkana).
- **Mainly partly cloudy with rainfall activity** expected in **Gilgit Baltistan** (Diamer, Astore, Skardu, Gilgit, Ghanche, Shigar).
- **Moderate to Heavy Rainfall with Isolated Very Heavy Falls** expected over **Upper Catchments of All Rivers** from **2nd July** with **Maximum Intensity likely** from **4th to 7th July**
- **Medium to High Flood Level Peaks** expected at **River Chenab Downstream Marala** and **Medium Flood Level Peak** at **River Kabul** at **Nowshera** and **River Jhelum Upstream Mangla Dam** from **4th to 7th July**
- **Flash flooding and landsliding** in hilly / mountainous regions of **Balochistan, KP, GB and AJ&K**
- **Hill Torrents** along **Kirthar & Koh-e-Sulaiman Ranges** **likely to affect at-risk areas** of **Balochistan and Punjab**.
- **Urban Flooding** in municipal areas, i.e. **Lahore, Sialkot, Gujranwala, Narowal, Rawalpindi, Faisalabad, Peshawar**.

GUIDANCE ISSUED

- PDMA to ensure **early warning & prompt response** in **vulnerable areas** in light of forecasted conditions
- PDMA KP and Punjab to **ensure timely evacuation** of **at-risk population** from **low-lying areas** of **River Kabul** at **Nowshera** and **River Chenab Downstream Marala**
- PDMA to undertake **regular public awareness on all media channels / social media** to maximise general public's **knowledge on risks associated with monsoon season**; heavy rains, urban flooding, flash flooding, landslides, etc.
- **City / District Administrations** are to **ensure contingency plans** for areas vulnerable to flooding in urban centres, catering for **prompt de-watering operations in flooded areas**.
- **NHA / FWO / Local C&W Depts** to **ensure pre-placement of machinery** and **timely restoration of damaged road linkages**.
- **Rescue Services, Armed Forces** and leading **NGOs / CSOs** to **ensure availability of personnel / equipment** in the indicated areas & **be on stand-by for rapid response**.
- Ensure that **public avoid crossing nullahs** and **keep livestock away during adverse weather conditions**.
- Ensure that **public Does Not Venture Outside** during **Thunderstorms** and **Do Not Seek Shelter Under Trees** to **avoid risk of lightning strike**.
- Ensure that **public** undertakes **adequate measures** to **maintain** their **homes** from **adverse effects** of **heavy rainfall** in order to **avoid roof / wall collapses**.
- Additional **guidance** is available on **NDMA Website** and **"Pak NDMA Alert"** app available on Google **Play Store** and iOS **App Store**.